



**Comhairle Contae
Dhún na nGall
Donegal County Council**

**Road Traffic (Special Speed Limits) (County
of Donegal) (Amendment) Bye-Laws 2024
(DRAFT)**

**Rural Local Roads
(Default Speed Limit 60km/h)**

Drawings for Illustrative Purposes.

Drawing Schedule

<u>Donegal Municipal District</u> 11.(a) Ardagh to Ardara 12.(a) Ballintra to Laghy	<u>Letterkenny Municipal District</u> N/A
<u>Glenties Municipal District</u> N/A	<u>Stranorlar Municipal District</u> N/A
<u>Inishowen Municipal District</u> 13.(a) Muff to N.I. Border 13.(b) Whinhill to Bridgend	



Ordnance Survey Ireland. All rights reserved. Licence No.: 50338216



Comhairle Contae Dhún na nGall
Donegal County Council

Road Traffic (Special Speed Limits) (County of Donegal) (Amendment) Bye-Laws 2024 (DRAFT)



Bye-Laws Schedule Reference(s)

1st Schedule	2nd Schedule	3rd Schedule
Nil	Nil	11
Municipal District	Engineering Area	Location
Donegal	Donegal	Ardaghy to Ardara



Ordnance Survey Ireland. All rights reserved. Licence No.: 50338216



Comhairle Contae Dhún na nGall
Donegal County Council

Road Traffic (Special Speed Limits) (County of Donegal) (Amendment) Bye-Laws 2024 (DRAFT)



Bye-Laws Schedule Reference(s)

1st Schedule	2nd Schedule	3rd Schedule
Nil	Nil	12
Municipal District	Engineering Area	Location
Donegal	Donegal	Ballintra to Laghy



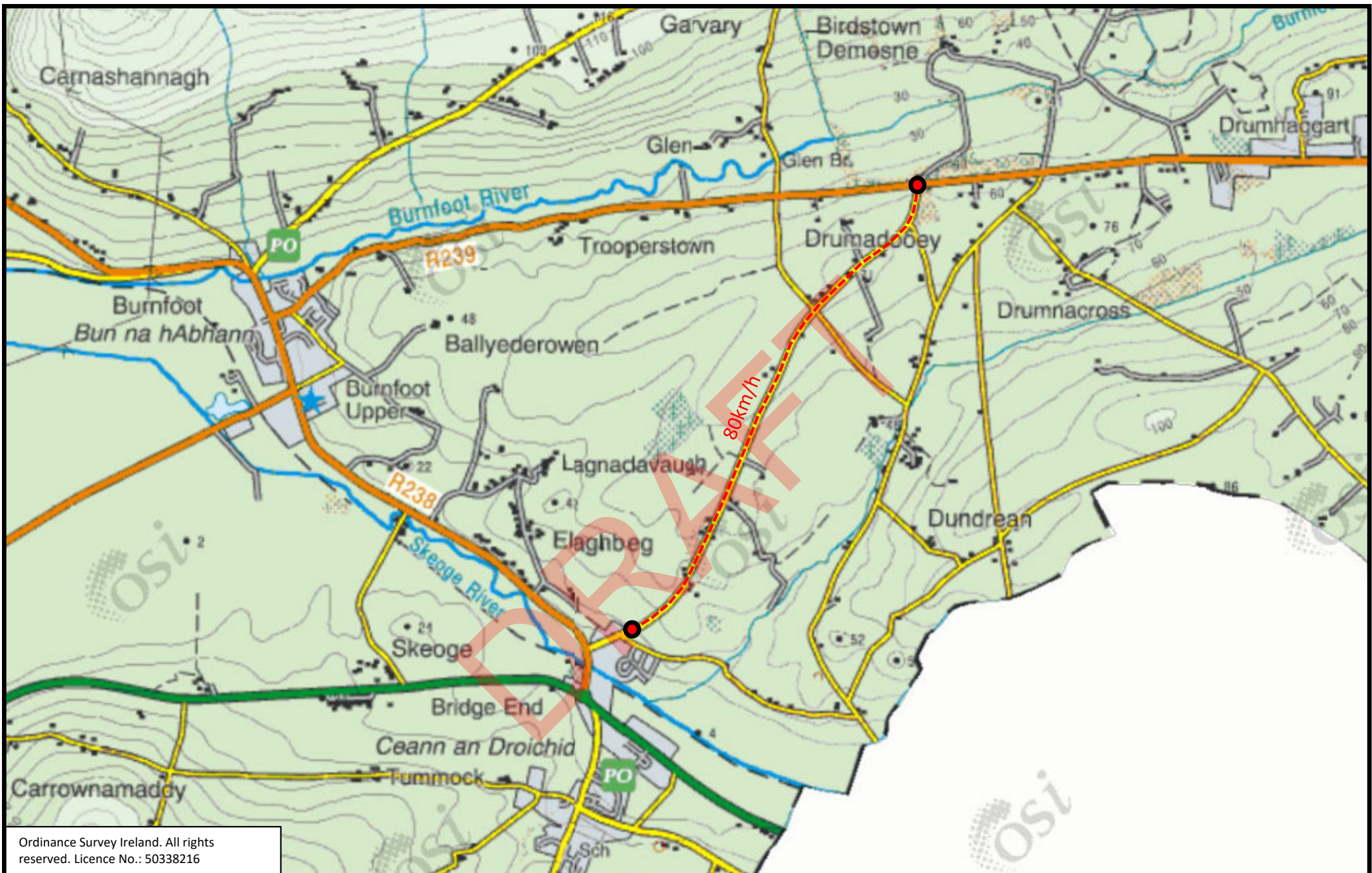
Ordinance Survey Ireland. All rights reserved. Licence No.: 50338216



Road Traffic (Special Speed Limits) (County of Donegal) (Amendment) Bye-Laws 2024 (DRAFT)



Bye-Laws Schedule Reference(s)		
1st Schedule	2nd Schedule	3rd Schedule
Nil	Nil	13(a)
Municipal District	Engineering Area	Location
Inishowen	Inishowen	Muff to N.I. Border



Ordnance Survey Ireland. All rights reserved. Licence No.: 50338216



Road Traffic (Special Speed Limits) (County of Donegal) (Amendment) Bye-Laws 2024 (DRAFT)



Bye-Laws Schedule Reference(s)

1st Schedule	2nd Schedule	3rd Schedule
Nil	Nil	13(b)
Municipal District	Engineering Area	Location
Inishowen	Inishowen	Whinhill to Bridgend



**Comhairle Contae
Dhún na nGall**
Donegal County Council

**Road Traffic (Special Speed Limits) (County
of Donegal) (Amendment) Bye-Laws 2024
(DRAFT)**

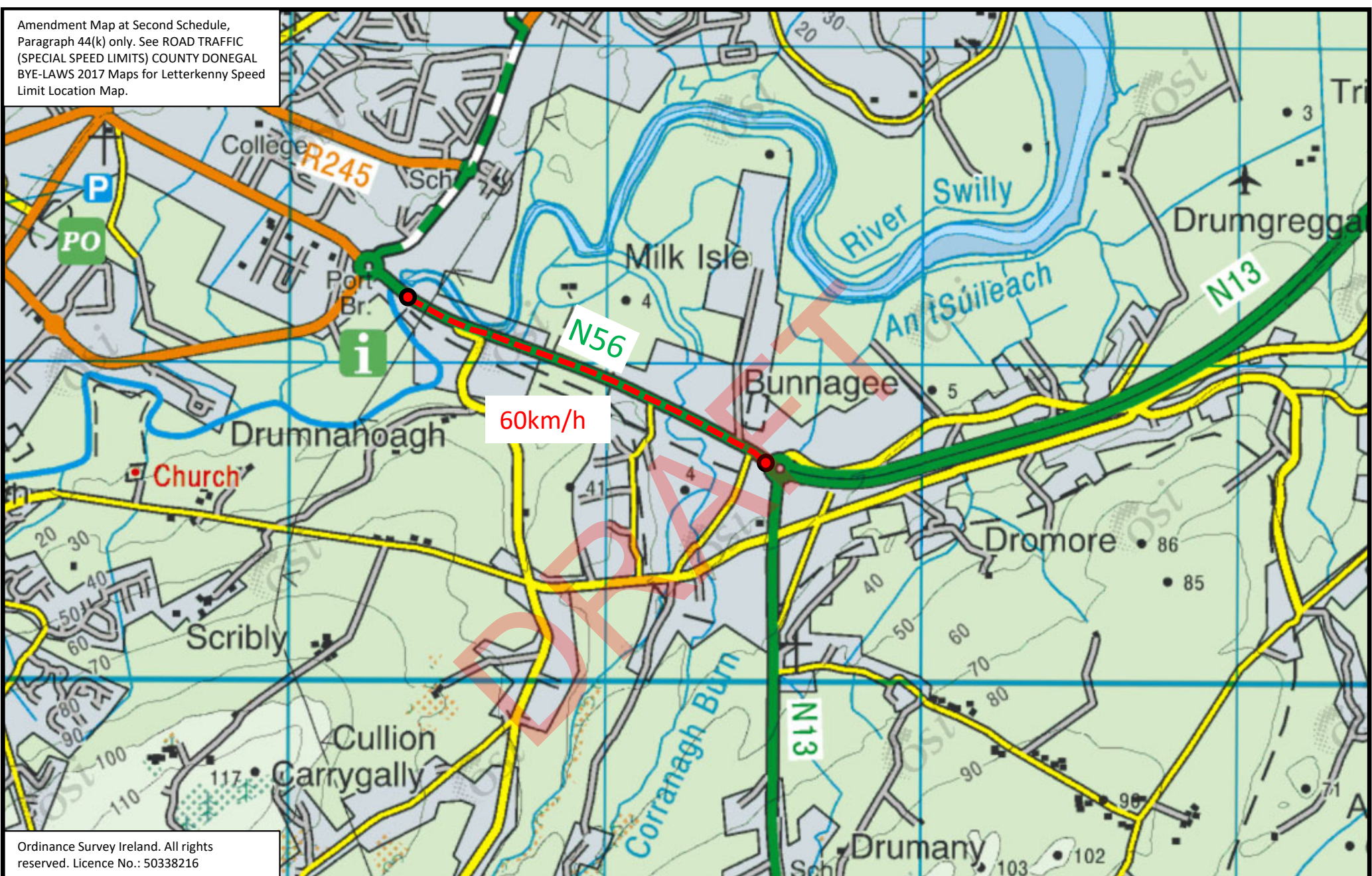
National Roads

Drawings for Illustrative Purposes.

Drawing Schedule

<u>Donegal Municipal District</u> N/A	<u>Letterkenny Municipal District</u> 44.(k) Letterkenny 44.(ff) Letterkenny
<u>Glenties Municipal District</u> N/A	<u>Stranorlar Municipal District</u> 45.(b) Lifford
<u>Inishowen Municipal District</u> N/A	

Amendment Map at Second Schedule, Paragraph 44(k) only. See ROAD TRAFFIC (SPECIAL SPEED LIMITS) COUNTY DONEGAL BYE-LAWS 2017 Maps for Letterkenny Speed Limit Location Map.



Ordnance Survey Ireland. All rights reserved. Licence No.: 50338216

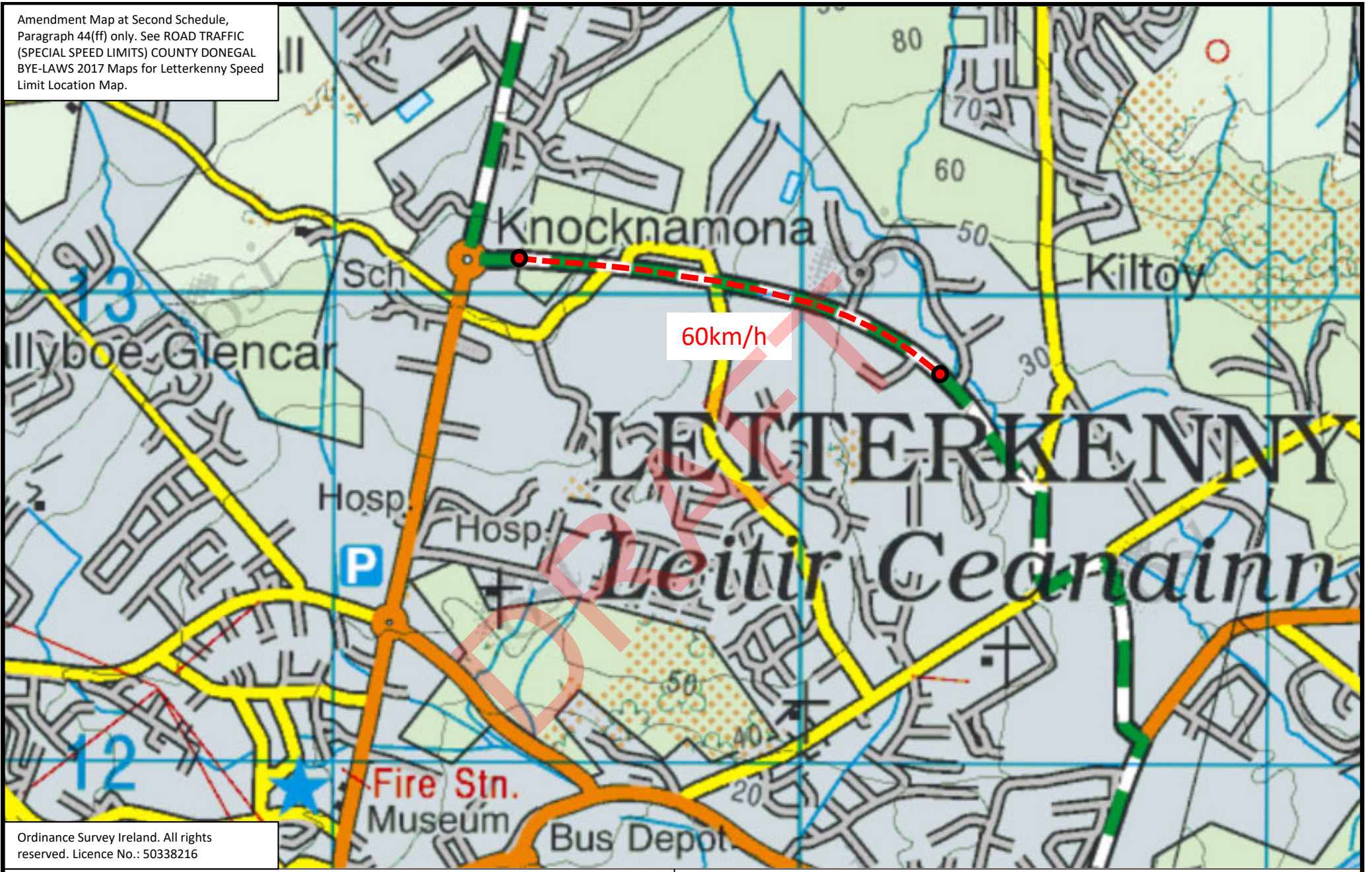


Road Traffic (Special Speed Limits) (County of Donegal) (Amendment) Bye-Laws 2024 (DRAFT)



Bye-Laws Schedule Reference(s)		
1st Schedule	2nd Schedule	3rd Schedule
Nil	44(k)	Nil
Municipal District	Engineering Area	Location
Letterkenny	Letterkenny	Letterkenny

Amendment Map at Second Schedule, Paragraph 44(ff) only. See ROAD TRAFFIC (SPECIAL SPEED LIMITS) COUNTY DONEGAL BYE-LAWS 2017 Maps for Letterkenny Speed Limit Location Map.



Ordnance Survey Ireland. All rights reserved. Licence No.: 50338216

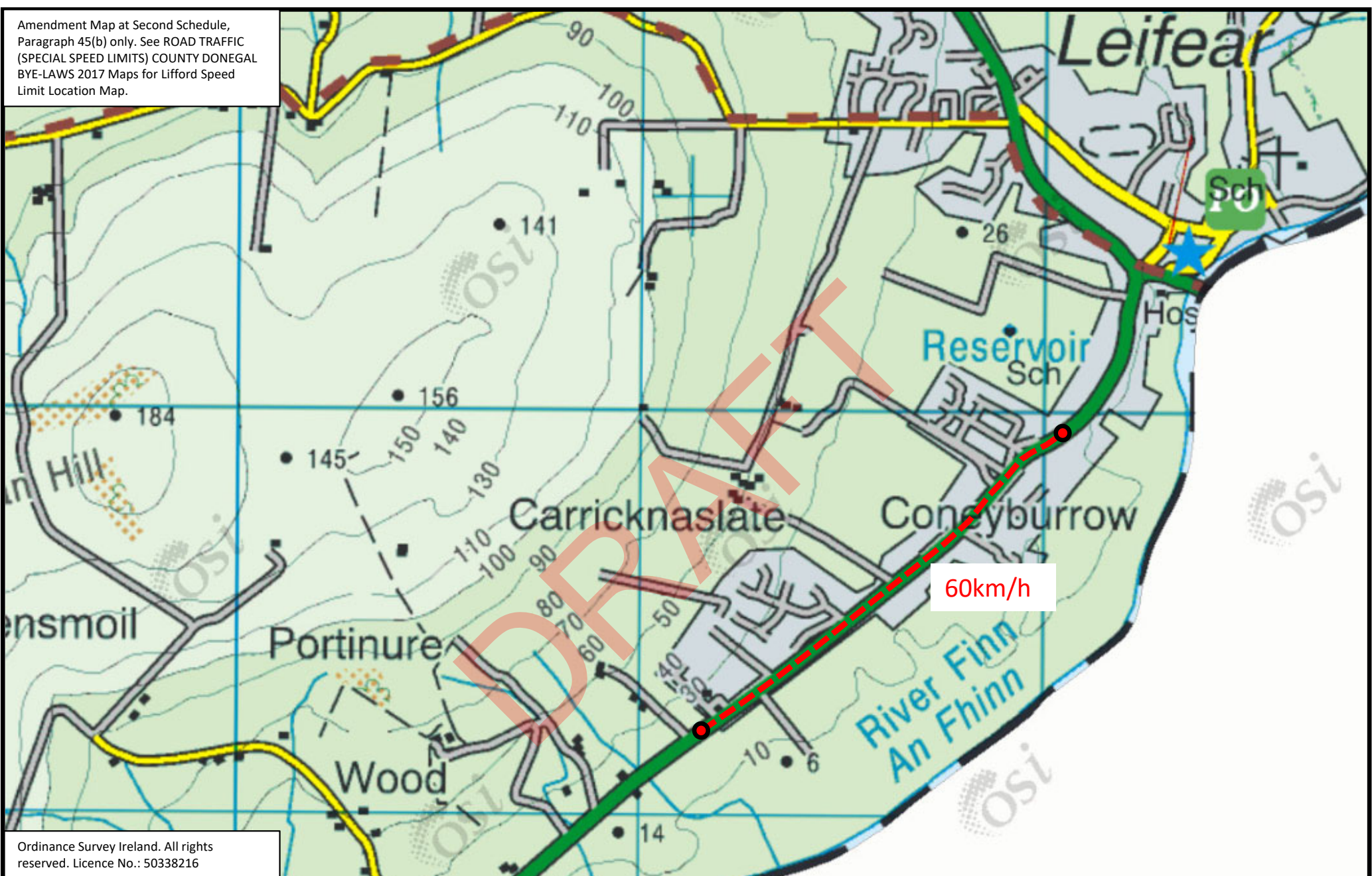


Road Traffic (Special Speed Limits) (County of Donegal) (Amendment) Bye-Laws 2024 (DRAFT)



Bye-Laws Schedule Reference(s)		
1st Schedule	2nd Schedule	3rd Schedule
Nil	44(ff)	Nil
Municipal District	Engineering Area	Location
Letterkenny	Letterkenny	Letterkenny

Amendment Map at Second Schedule, Paragraph 45(b) only. See ROAD TRAFFIC (SPECIAL SPEED LIMITS) COUNTY DONEGAL BYE-LAWS 2017 Maps for Lifford Speed Limit Location Map.



Ordnance Survey Ireland. All rights reserved. Licence No.: 50338216



Road Traffic (Special Speed Limits) (County of Donegal) (Amendment) Bye-Laws 2024 (DRAFT)



Bye-Laws Schedule Reference(s)		
1st Schedule	2nd Schedule	3rd Schedule
Nil	45(b)	Nil
Municipal District	Engineering Area	Location
Stranorlar	Stranorlar	Lifford